Alameda Drain & Trail Master Plan

Land Use

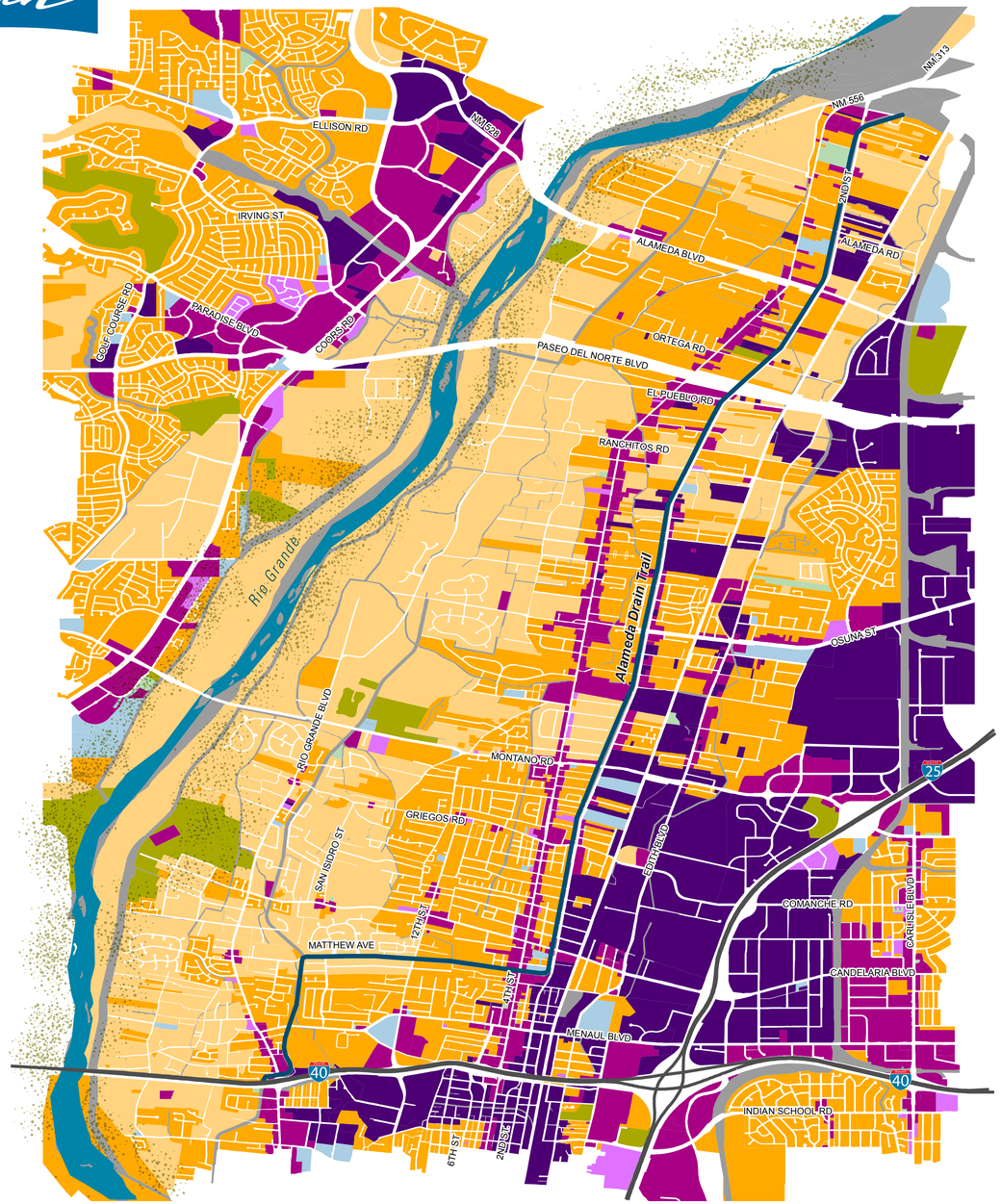

LEGEND

- Alameda Drain
- Interstate
- Roads
- Commercial
- Industrial/Wholesale/Manufacturing
- Institutional/Government
- Not Classified
- Office
- Open Space
- Residential
- Residential/Agriculture
- Utility/Transportation

N

0 0.2 0.4 0.8 1.2 1.6 Miles

Jurisdictions

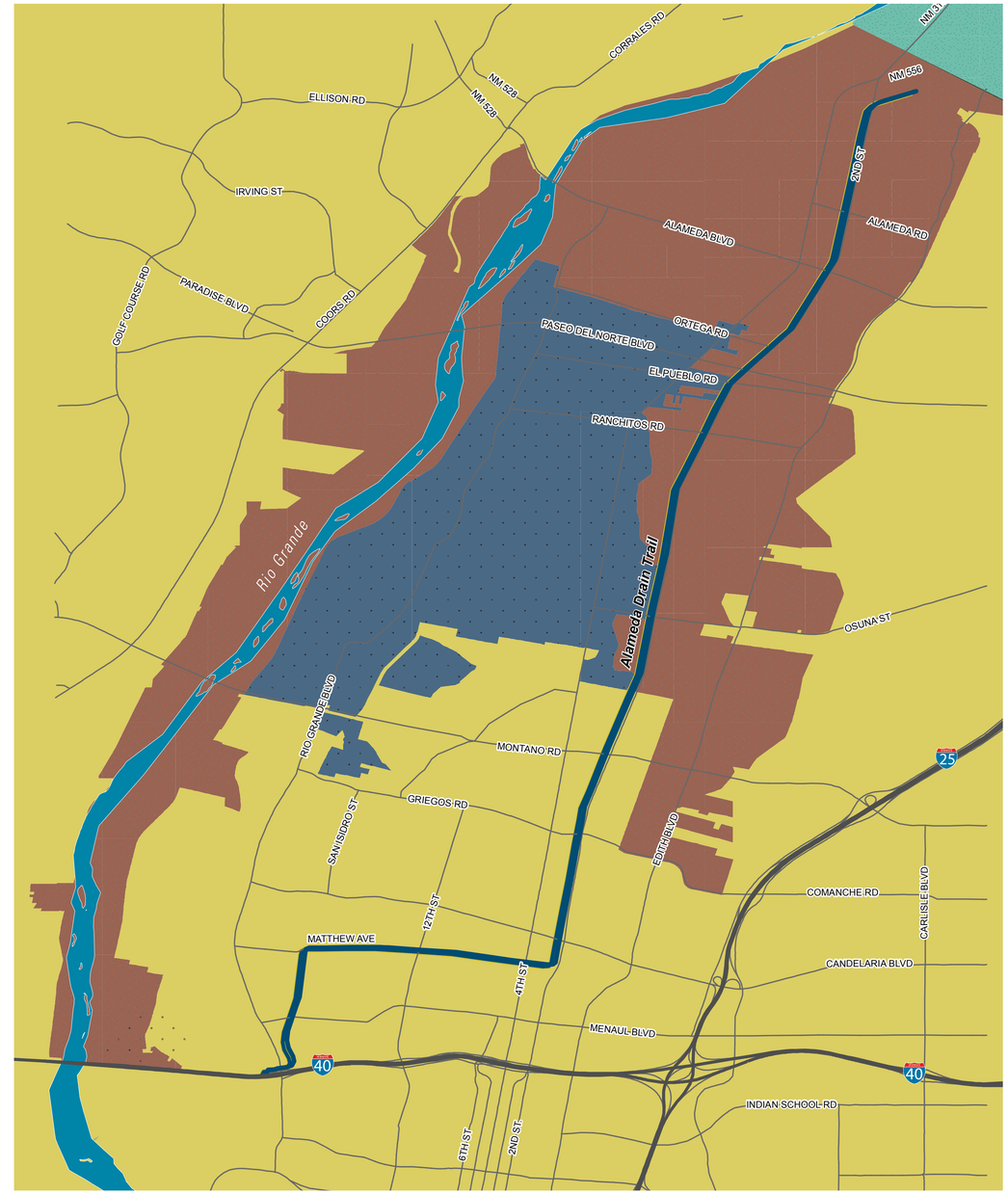

LEGEND

- Alameda Drain
- Interstate
- Roads
- City of Albuquerque
- Bernalillo County
- Village Of Los Ranchos
- Sandia Pueblo

N

0 0.2 0.4 0.8 1.2 1.6 Miles

AMAFCA

MIDDLE RIO GRANDE CONSERVANCY DISTRICT

DEKKER PERICH SABATINI

in association with Parametrix

Alameda DRAIN & TRAIL Master Plan

Neighborhood Associations

Drainage

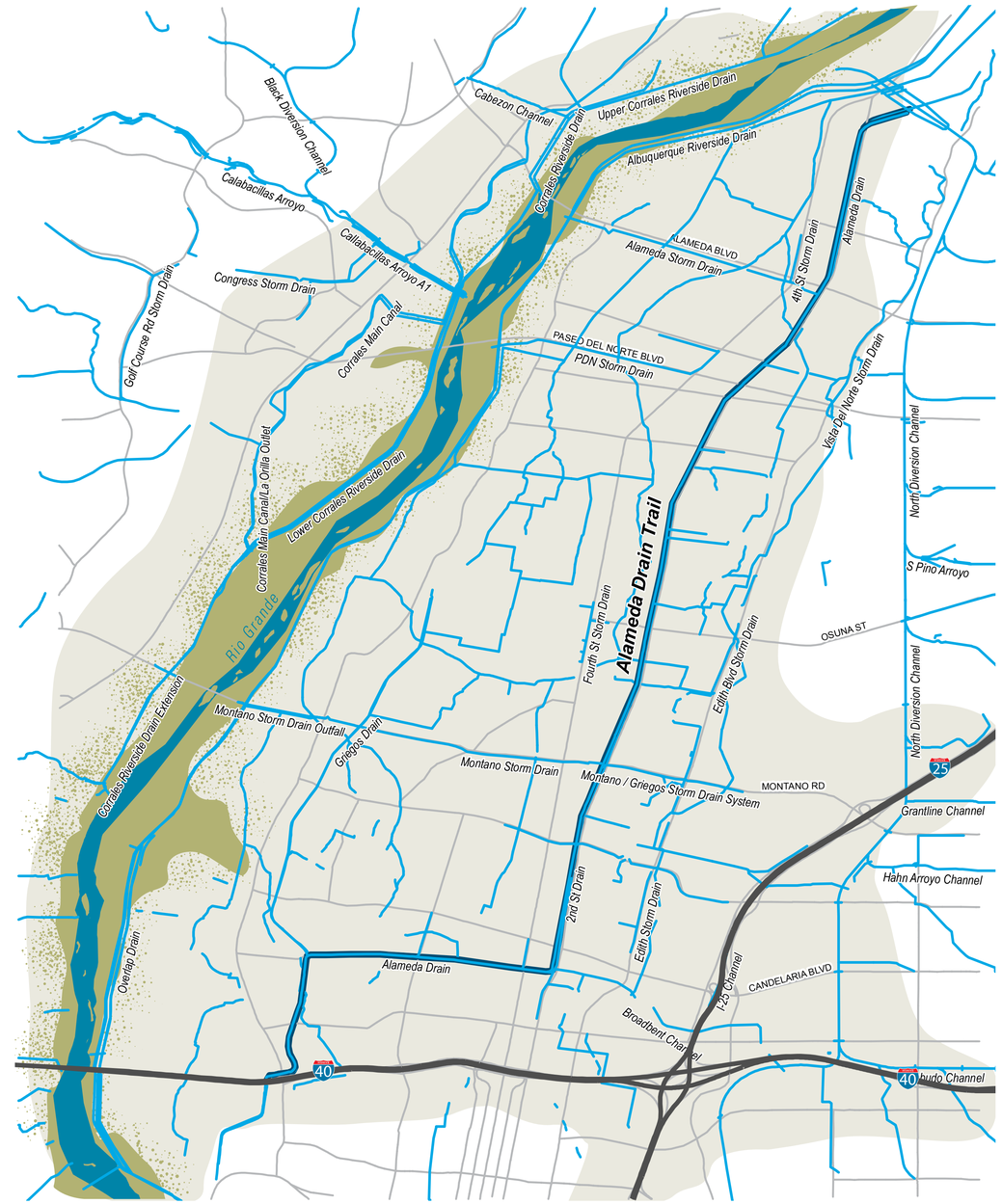

LEGEND

- Alameda Drain
- Interstate
- Roads
- Los Duranes
- North Edith Corridor
- Merritt Acres
- El Paraiso
- Lee Acres
- Western Meadows
- Bosque Del Acres
- Riverfront Estates
- Paradise Hills
- Taylor Ranch

N 0 0.2 0.4 0.8 1.2 1.6 Miles

LEGEND

- Alameda Drain
- Interstate
- Roads
- AMAFCA/Bernalillo County/City of Albuquerque/MRGCD Drainage

N 0 0.2 0.4 0.8 1.2 1.6 Miles

BERNALILLO COUNTY STATE OF NEW MEXICO

AMAFCA

MIDDLE RIO GRANDE CONSERVANCY DISTRICT

CITY OF ALBUQUERQUE NEW MEXICO 1706

DEKKER PERICH SABATINI

in association with Parametrix

Alameda DRAIN & TRAIL Master Plan

Trail Hierarchy

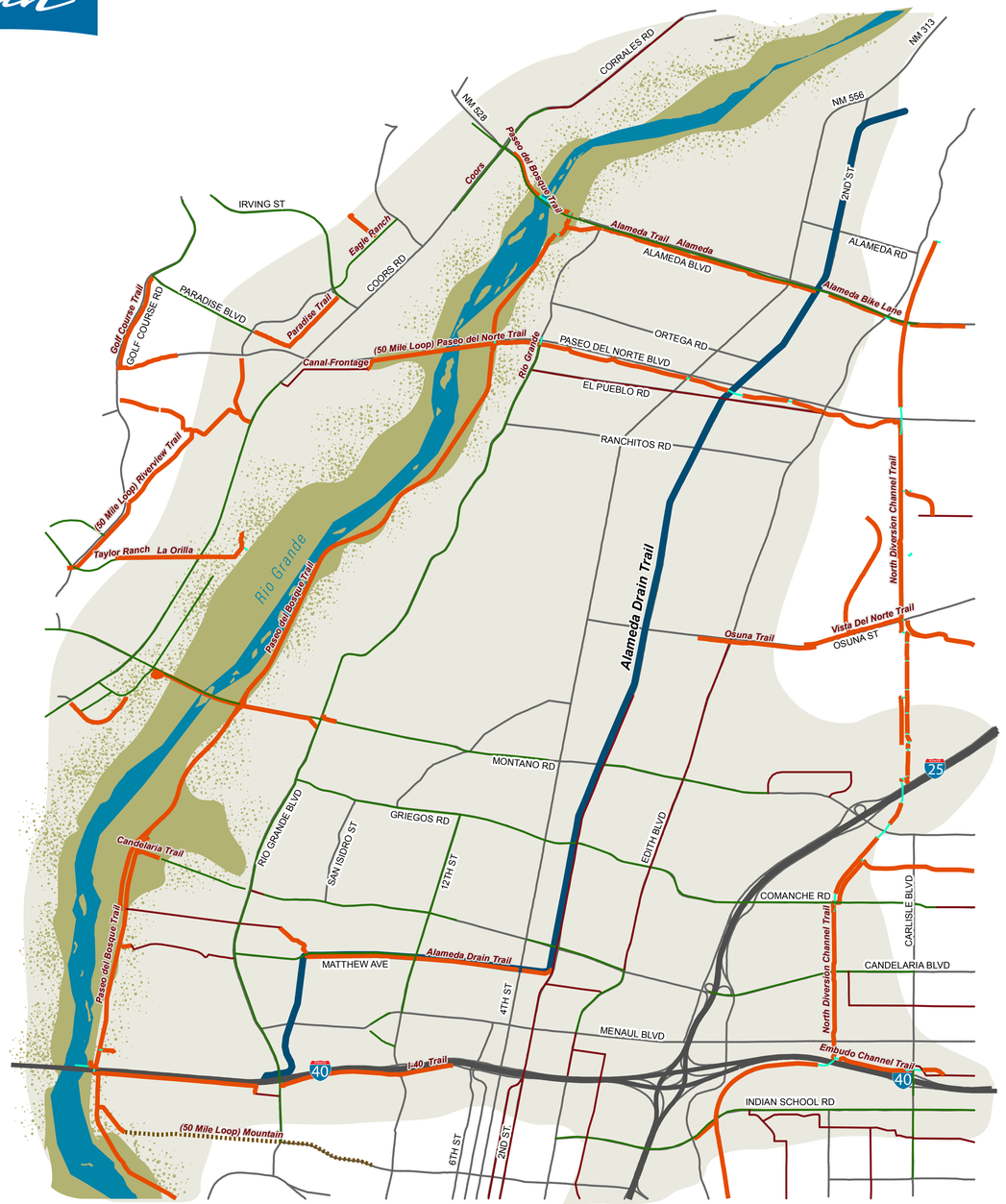

Drain Segments

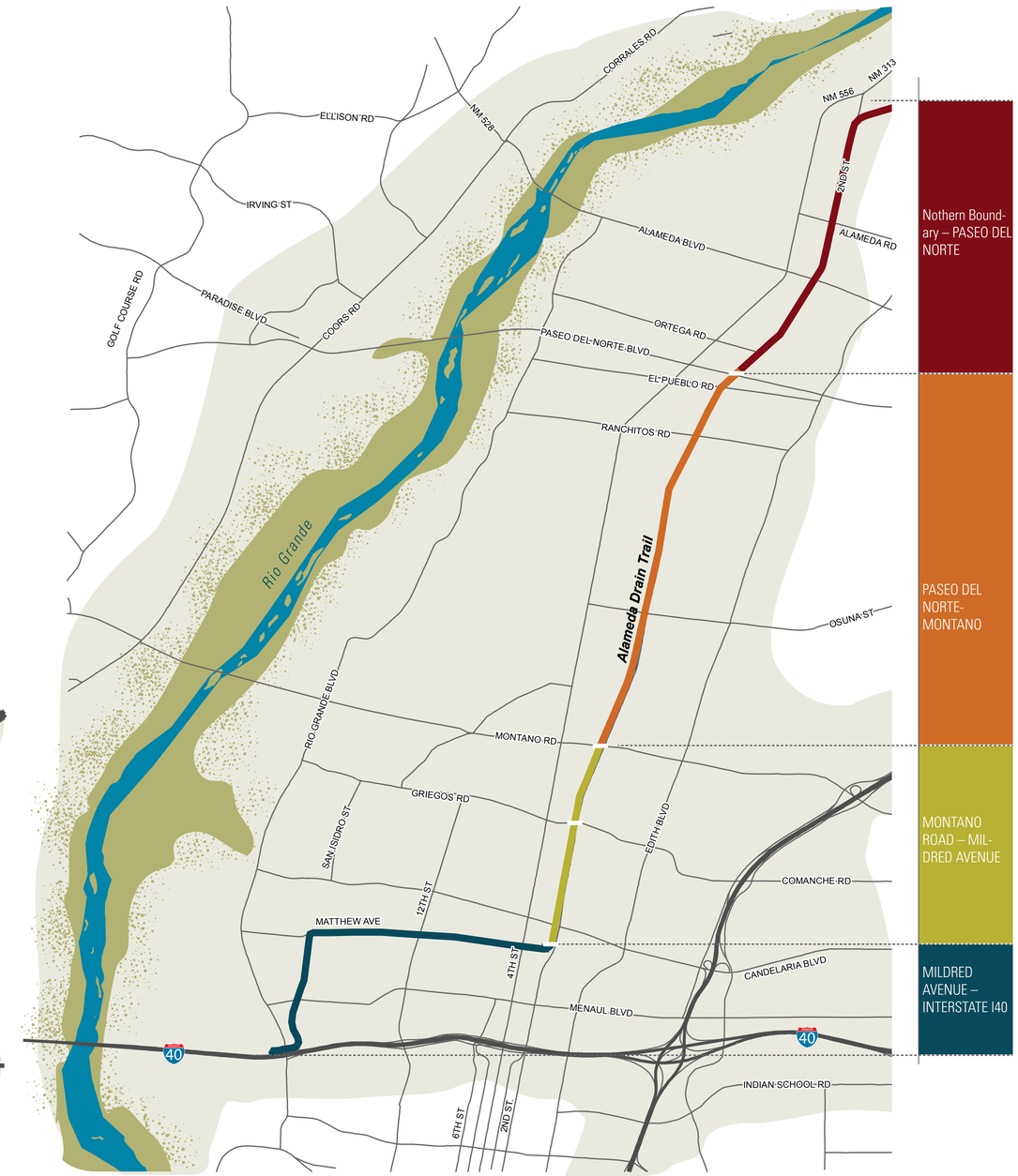

LEGEND

- Alameda Drain
- Interstate
- Roads
- Multi-Use Trail
- Bicycle Lane
- Bike Boulevard
- Bike Route - Shared by Bikes and Cars
- Road with Wide Shoulder
- Bike Crossing - Bike Bridge/Underpass

N 0 0.2 0.4 0.8 1.2 1.6 Miles

LEGEND

- Interstate
- Roads
- Northern Boundary - Paseo del Norte
- Pase del Norte - Montano Road
- Montano Road - Mildred Avenue
- Mildred Avenue - Interstate 40

N 0 0.2 0.4 0.8 1.2 1.6 Miles

BERNALILLO COUNTY STATE OF NEW MEXICO

AMAFCA

MIDDLE RIO GRANDE CONSERVANCY DISTRICT

CITY OF ALBUQUERQUE 1706 NEW MEXICO

DEKKER PERICH SABATINI

in association with Parametrix