Alameda DRAIN & TRAIL Master Plan

Trail Alignment

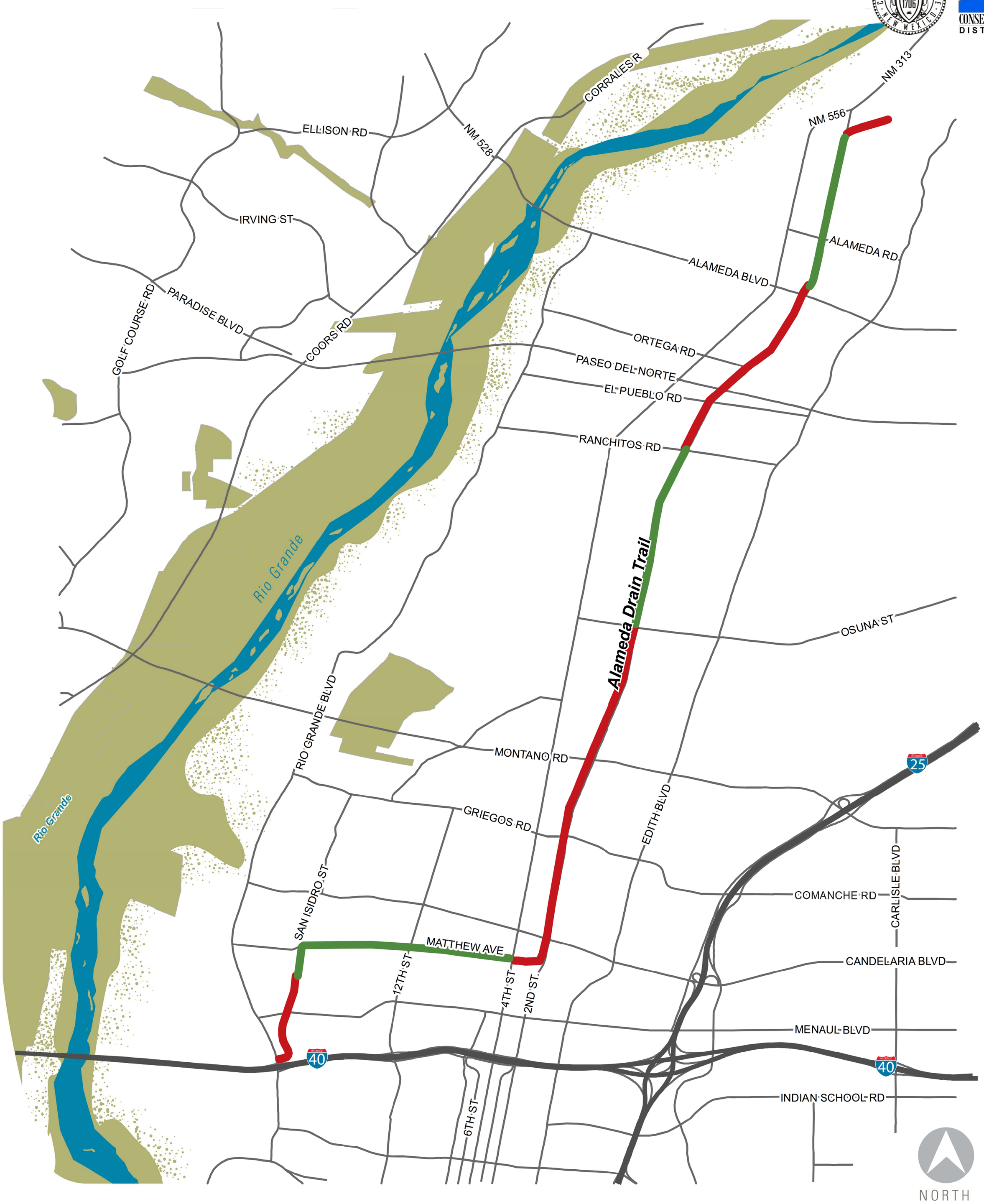

Proposed trail location west/north

Looking north

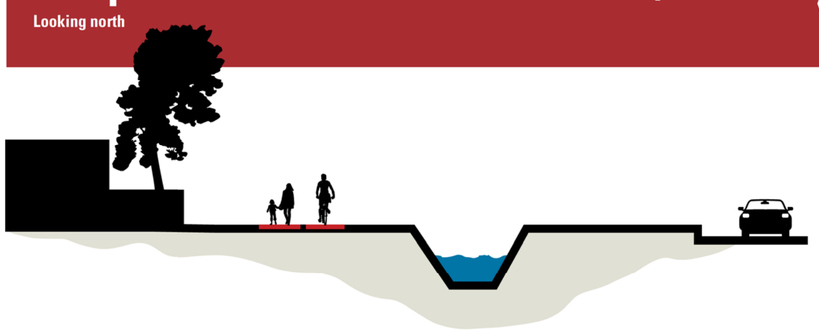

Proposed trail location east/south

Looking north

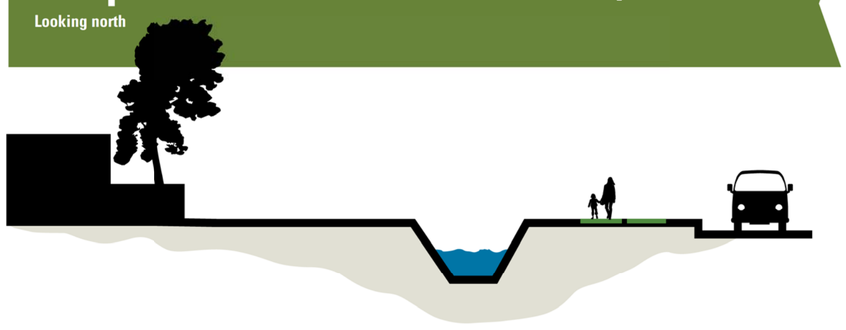

DEKKER PERICH SABATINI

in association with Parametrix

JANUARY 21, 2016

Alameda DRAIN & TRAIL Master Plan

Trail Alignment

INTERSTATE 40 TO MATTHEW

General characteristics:
- *No existing/official trail*
- *No formalized parallel road*
- *West side Drain right-of-way width: 25-47 feet*

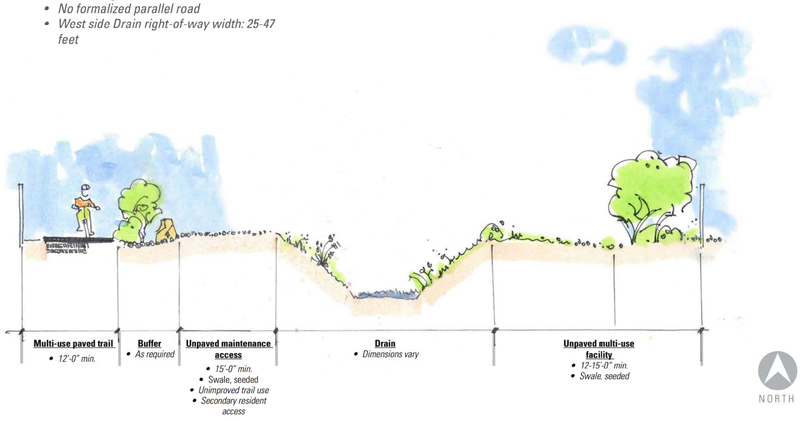

GRIEGOS TO OSUNA

General characteristics:
- *No existing/official trail*
- *2nd Street parallel to Drain*
- *West side Drain right-of-way width: 21-66 feet*

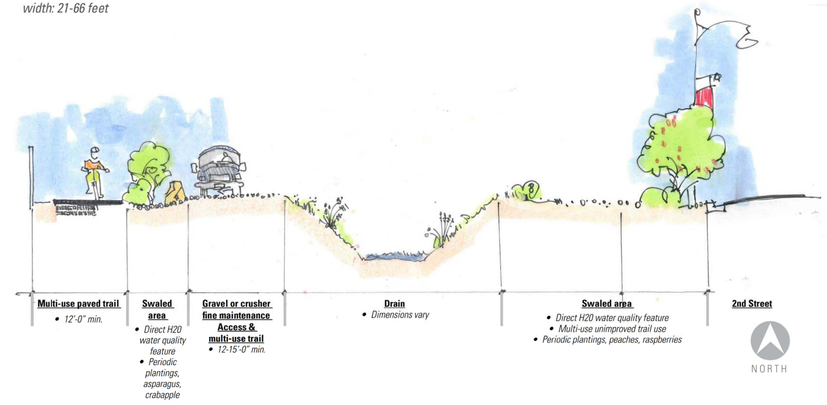

PASEO DEL NORTE TO ALAMEDA.

General characteristics:
- *No existing/official trail*
- *2nd Street parallel to Drain*
- *West side Drain right-of-way width: 21-52 feet*

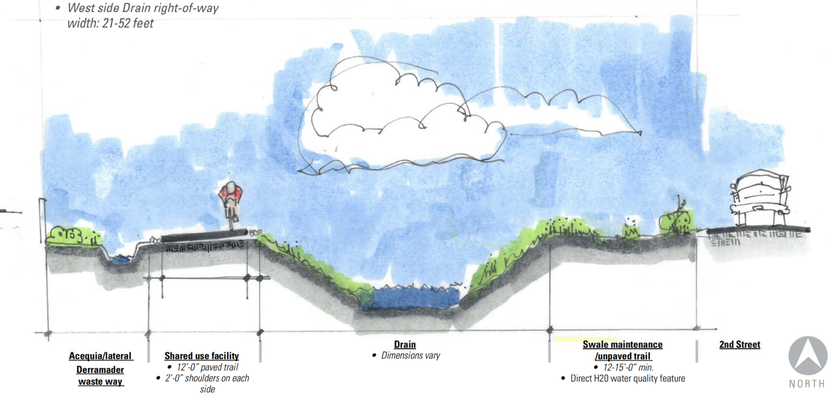

MATTHEW TO 4TH STREET

General characteristics:
- *Existing trail on south side of Drain*
- *Matthew running parallel*
- *South side Drain right-of-way width: 32-48 feet*
- *Note: this illustration places the trail on the south side of the Drain. However, it is also possible to create a trail on the north side, between 4th and 2nd Street.*

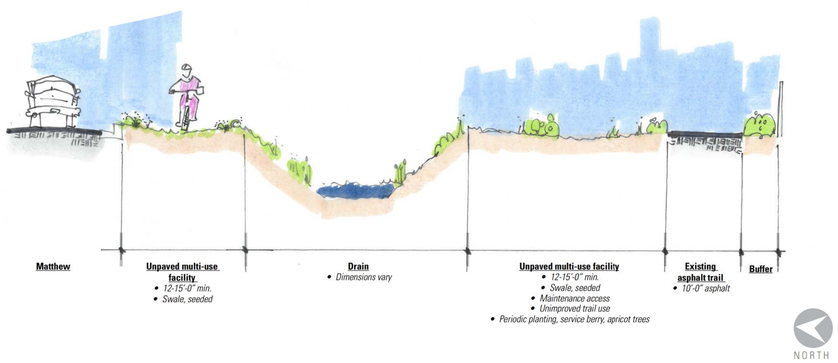

OSUNA TO RANCHITOS

General characteristics:
- *No existing/official trail*
- *2nd Street parallel to Drain*
- *East side Drain right-of-way width: 16-46 feet*

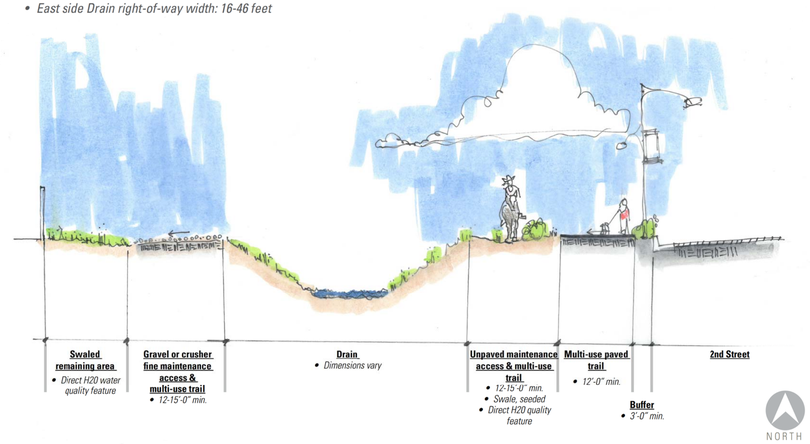

ALAMEDA TO DRAIN CROSSING SECOND STREET

General characteristics:
- *No existing/official trail*
- *2nd Street parallel to Drain*
- *East side Drain right-of-way width: 21-62 feet*

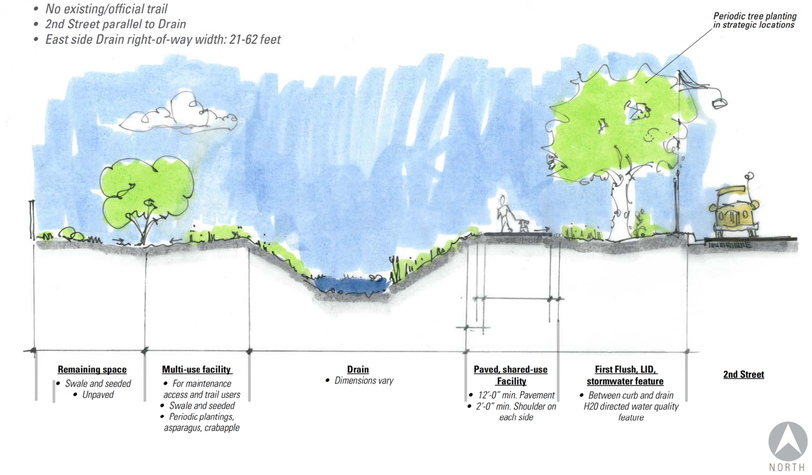

RANCHITOS TO EL PUEBLO.

General characteristics:
- *No existing/official trail*
- *West side Drain right-of-way width: 21-41 feet*

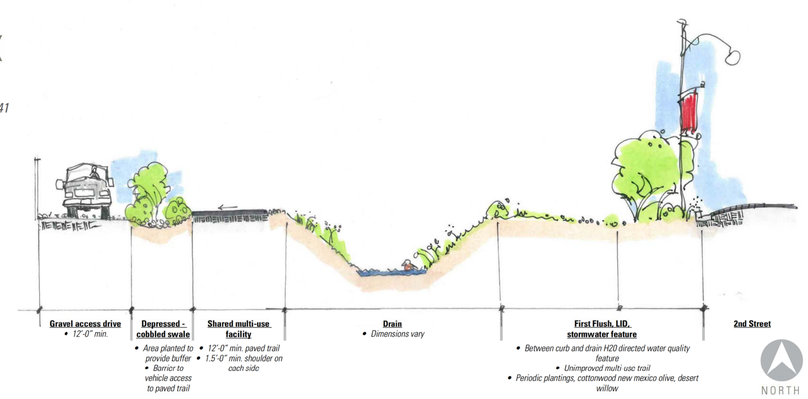

DEKKER PERICH SABATINI
in association with Parametrix

JANUARY 21, 2016

Alameda DRAIN & TRAIL Master Plan

Water Quality Features

TRASH INTERCEPT CONCEPT

VICINITY MAP (NTS)

ISOMETRIC CONCEPT VIEW (NTS)

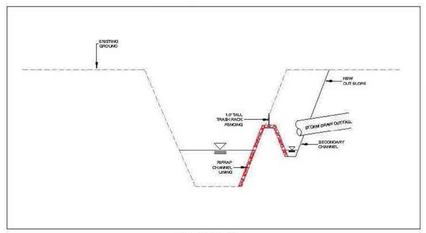

CROSS SECTION (NTS)

ALAMAEDA DRAIN OUTFALLS
TRASH INTERCEPTION CONCEPTUAL DESIGN
ALBUQUERQUE NEW MEXICO

WESTON

WATER QUALITY FEATURE DETAIL

VICINITY MAP (NTS)

PLAN VIEW (NTS)

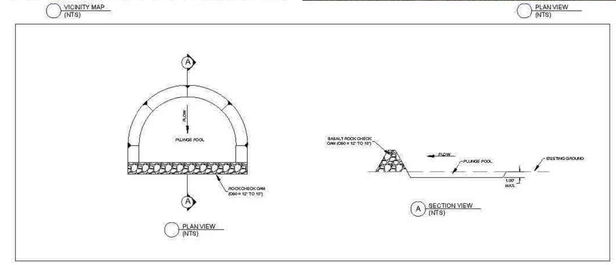

PLAN VIEW (NTS)

SECTION VIEW (NTS)

ALAMAEDA DRAIN OUTFALLS
TRASH INTERCEPTION CONCEPTUAL DESIGN
ALBUQUERQUE NEW MEXICO

WESTON

TRASH INTERCEPT CONCEPT

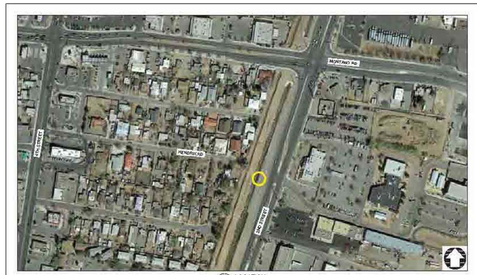

LOCATION (NTS)

LOCATION (NTS)

PLAN VIEW (NTS)

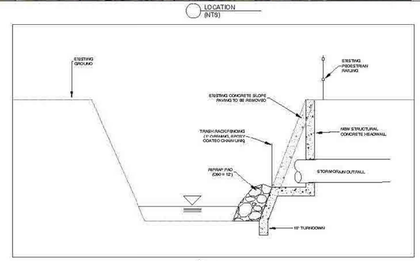

SECTION (NTS)

ALAMAEDA DRAIN OUTFALLS
TRASH INTERCEPTION CONCEPTUAL DESIGN
ALBUQUERQUE NEW MEXICO

WESTON

TREE WATERING CONCEPT

CROSS SECTION (NTS)

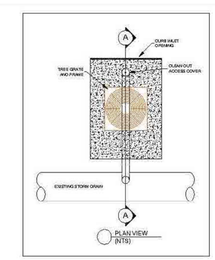

PLAN VIEW (NTS)

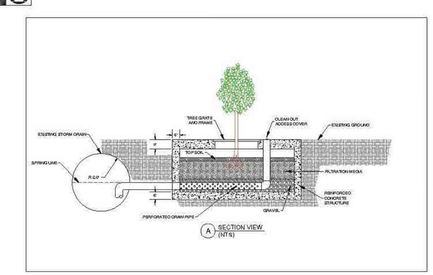

SECTION VIEW (NTS)

ALAMAEDA DRAIN OUTFALLS
TRASH INTERCEPTION CONCEPTUAL DESIGN
ALBUQUERQUE NEW MEXICO

WESTON

DEKKER PERICH SABATINI
in association with Parametrix

JANUARY 21, 2016

Water Quality Features

WETLAND BASIN

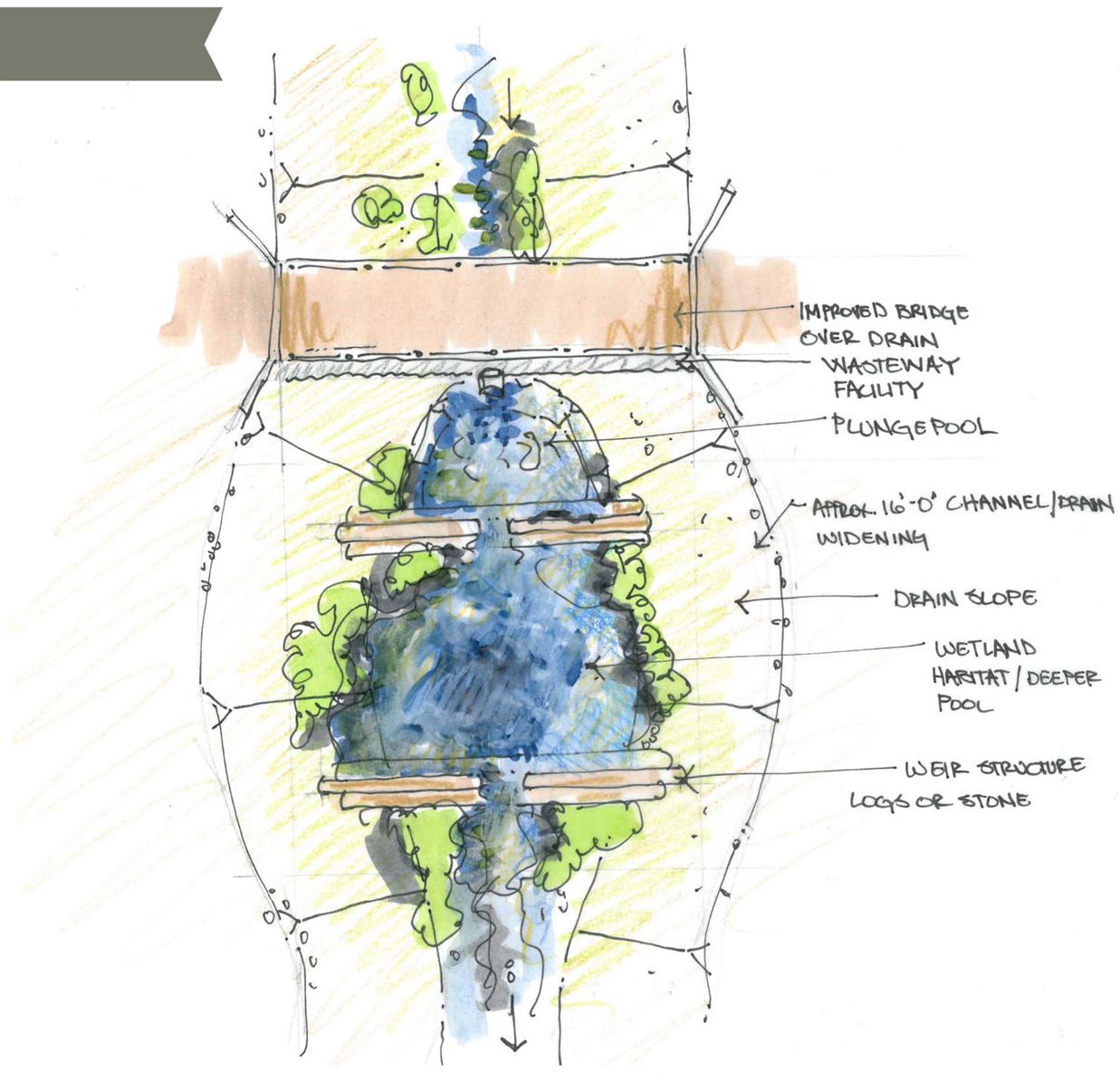

STEPPED BASIN WITH VEGETATION

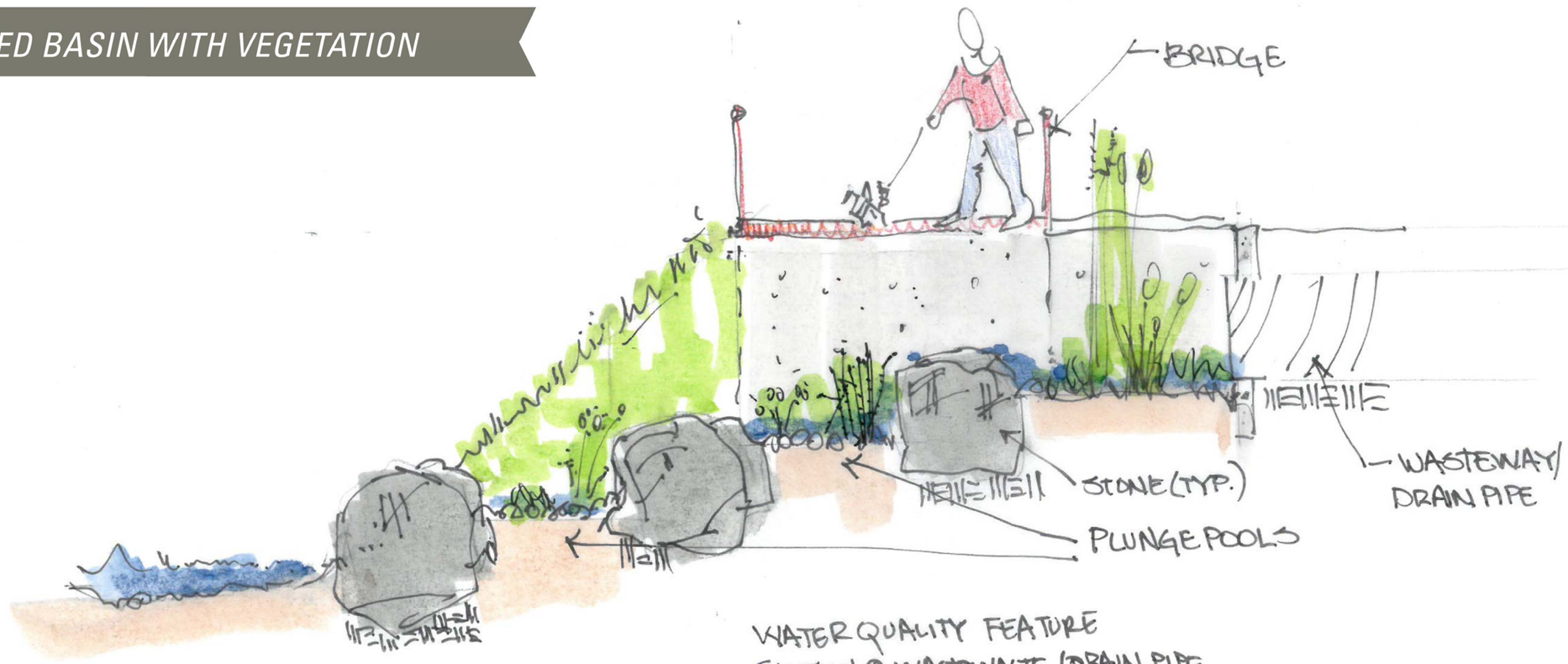

WATER QUALITY FEATURE
SECTION @ WASTEWASTE / DRAIN PIPE
W/ TRAIL
1/4" = 1'-0"

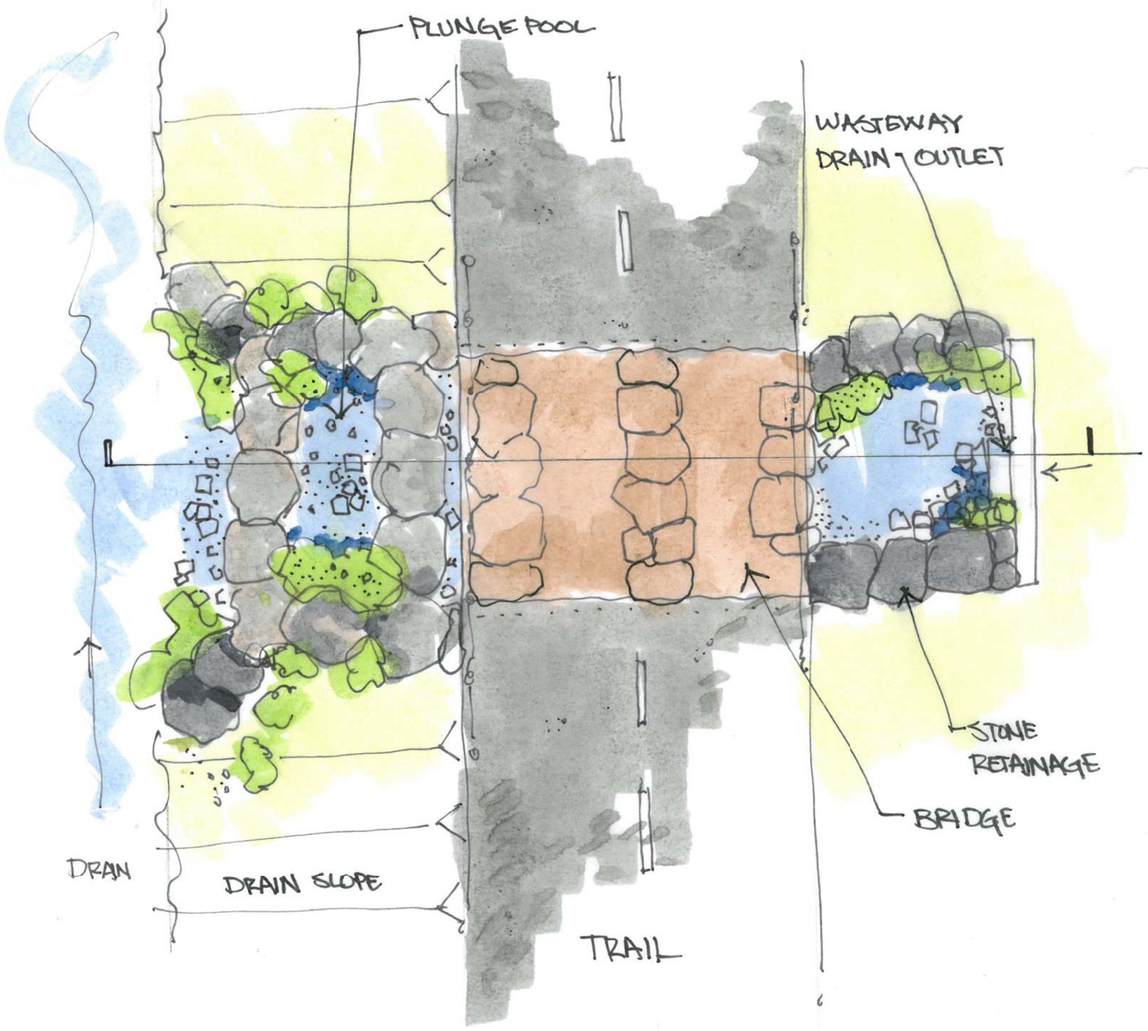

Alameda DRAIN & TRAIL Master Plan

Trail Amenities

TRAILHEAD CONCEPT

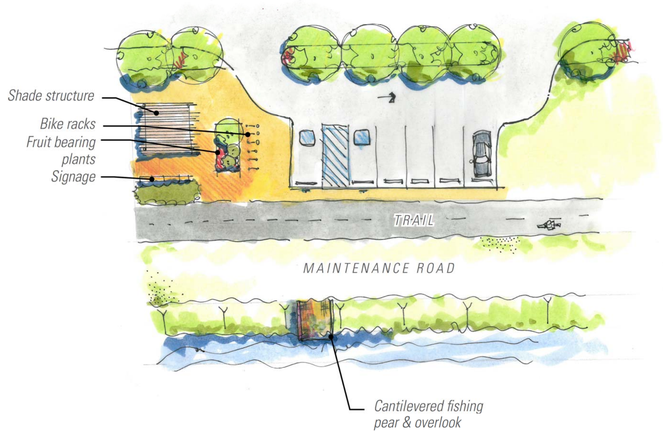

ART INSTALLATION

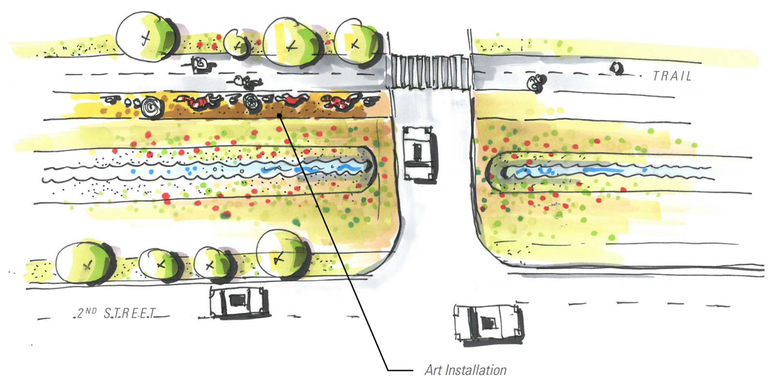

LINEAR PARK

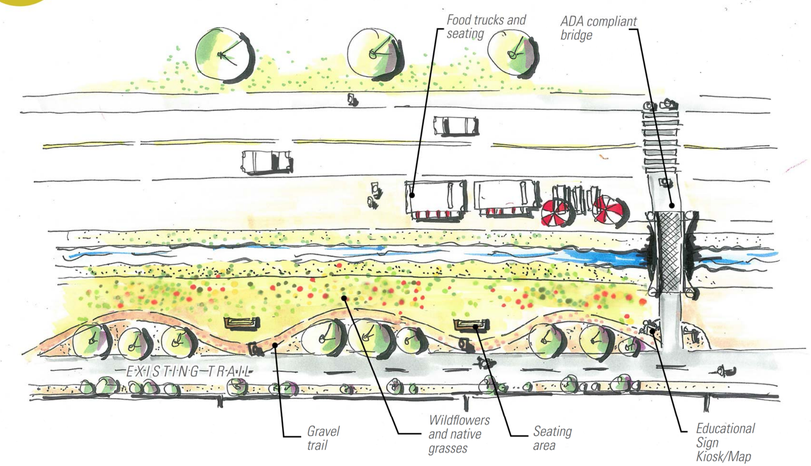

OUTDOOR FITNESS EQUIPMENT

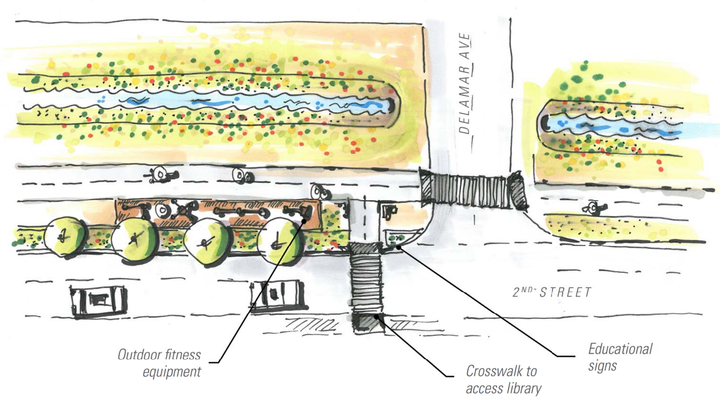

FOOD TRUCK COURT



BIKE OBSTACLE COURSE

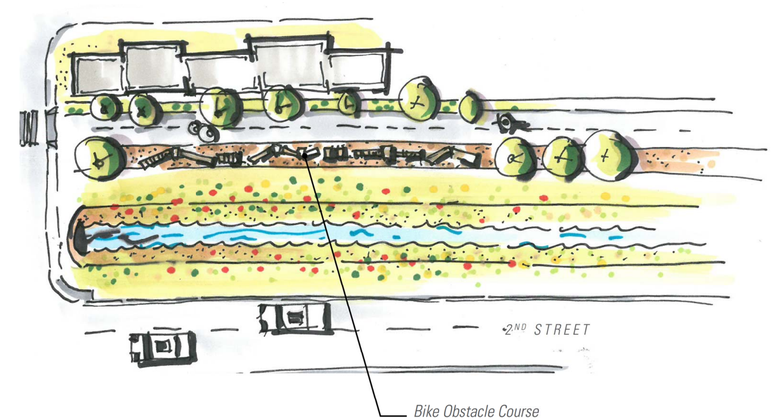

DEKKER PERICH SABATINI
in association with Parametrix

JANUARY 21, 2016

Alameda DRAIN & TRAIL Master Plan

Signage



RUSTIC - METAL

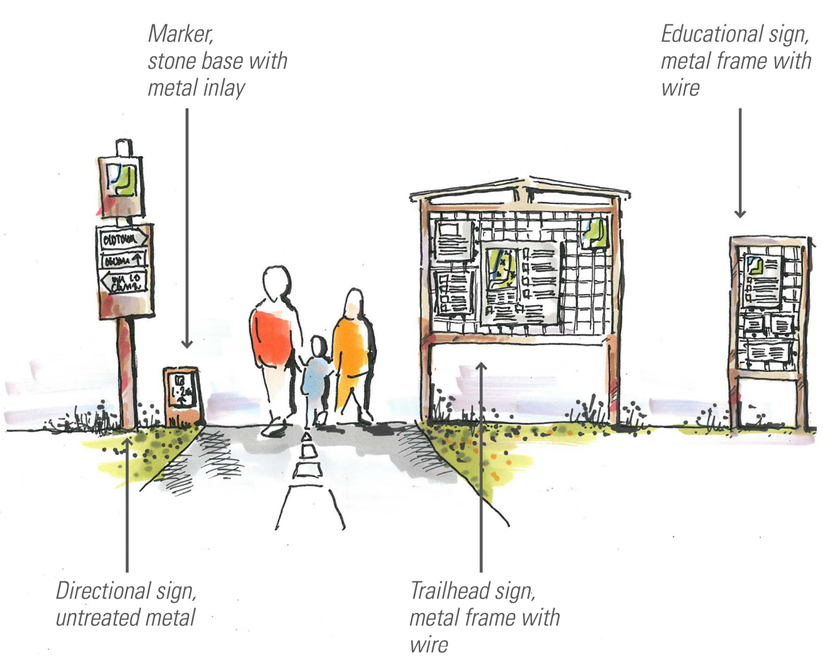

TRADITIONAL WOOD



COYOTE FENCE

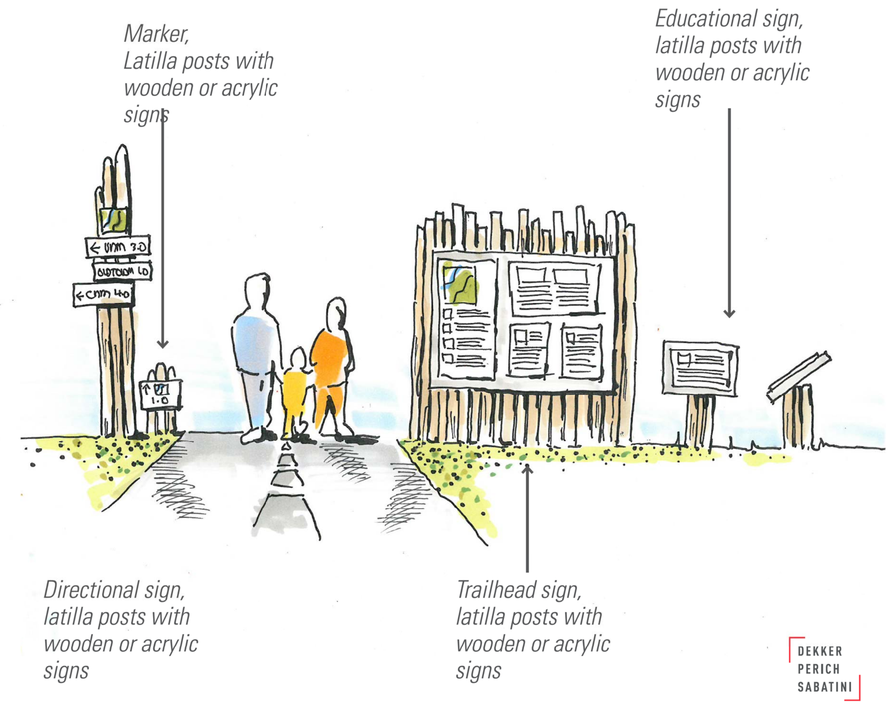

DEKKER PERICH SABATINI
in association with Parametrix

JANUARY 21, 2016