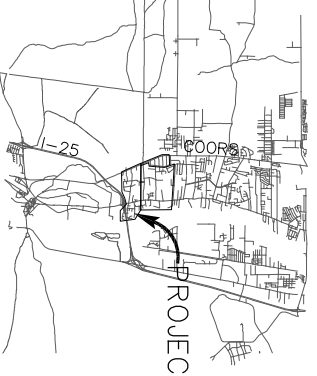
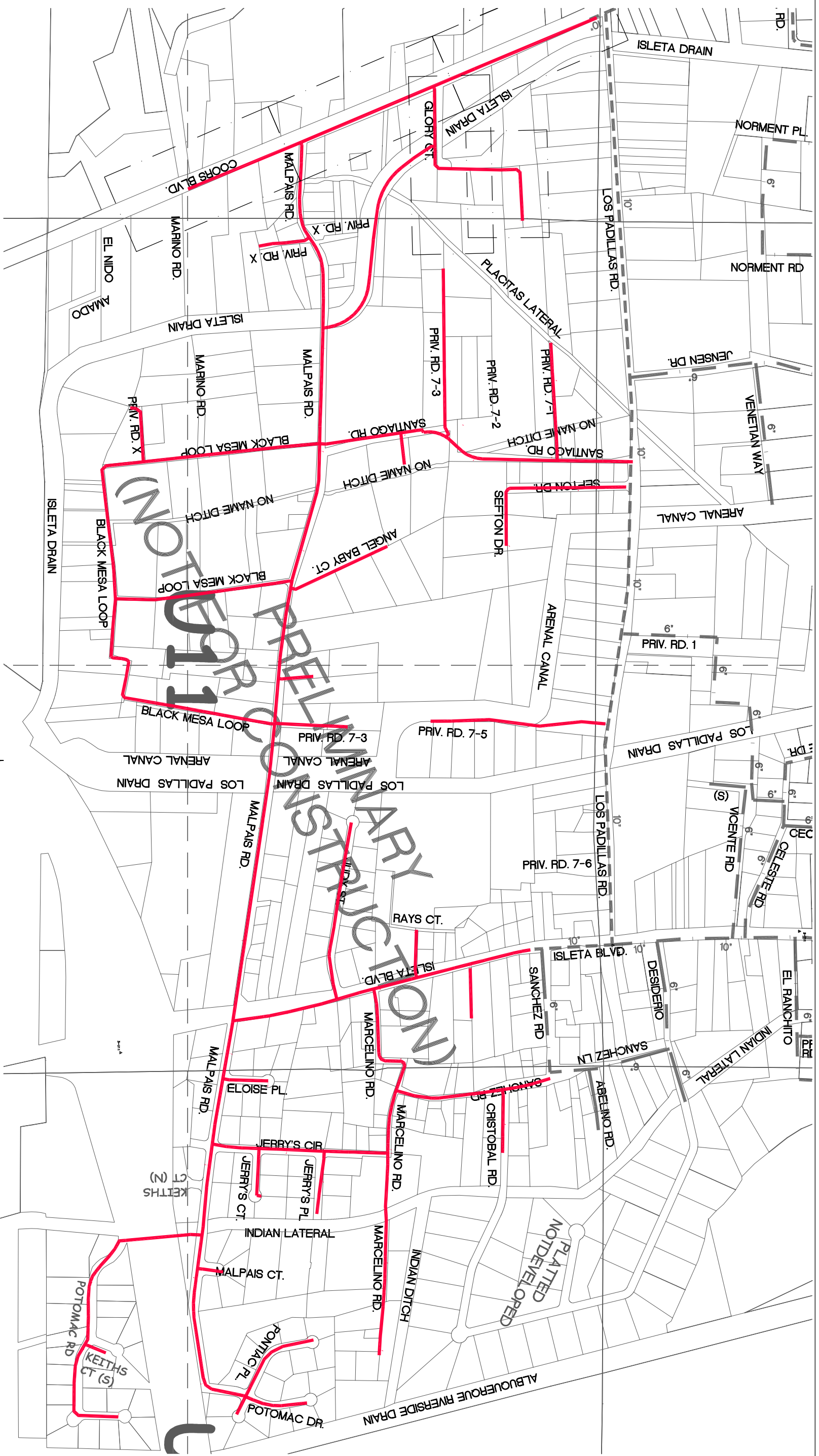


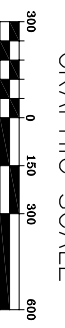
VICINITY MAP
NOT TO SCALE



PROJECT LOCATION



NOT FOR PRELIMINARY PROJECT



GRAPHIC SCALE
(IN FEET)



- SVDWP PHASE 6
- SVDWP PHASE 6A
- SVDWP PHASE 6B
- SVDWP PHASE 7

BERNALILLO COUNTY
PUBLIC WORKS DIVISION
TECHNICAL SERVICES DEPARTMENT

TITLE: OVERALL SITE / LAYOUT PLAN
SVDWP PHASE 7 - DISTRIBUTION

Design Review Committee: City Engineer Approval

City Project No. 7585.67	Zone Map No. T10 T11 T12	Last Design Update
-----------------------------	-----------------------------	--------------------

NO.	DATE	REMARKS	BY
		<i>DESIGN</i>	
		<i>REVISIONS</i>	

ENGINEER'S SEAL

SURVEY INFORMATION		
FIELD NOTES		
NO.	BY	DATE

BENCHMARKS	
SEE PLAN AND PROFILE SHEETS	

AS BUILT INFORMATION	
CONTRACTOR	
WORK STAKED BY	DATE
INSPECTOR'S ACCEPTANCE BY	DATE
FIELD VERIFICATION BY	DATE
DRAWINGS CORRECTED BY	DATE
MICRO-FILM INFORMATION	
RECORDED BY	DATE
NO.	